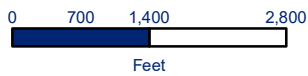
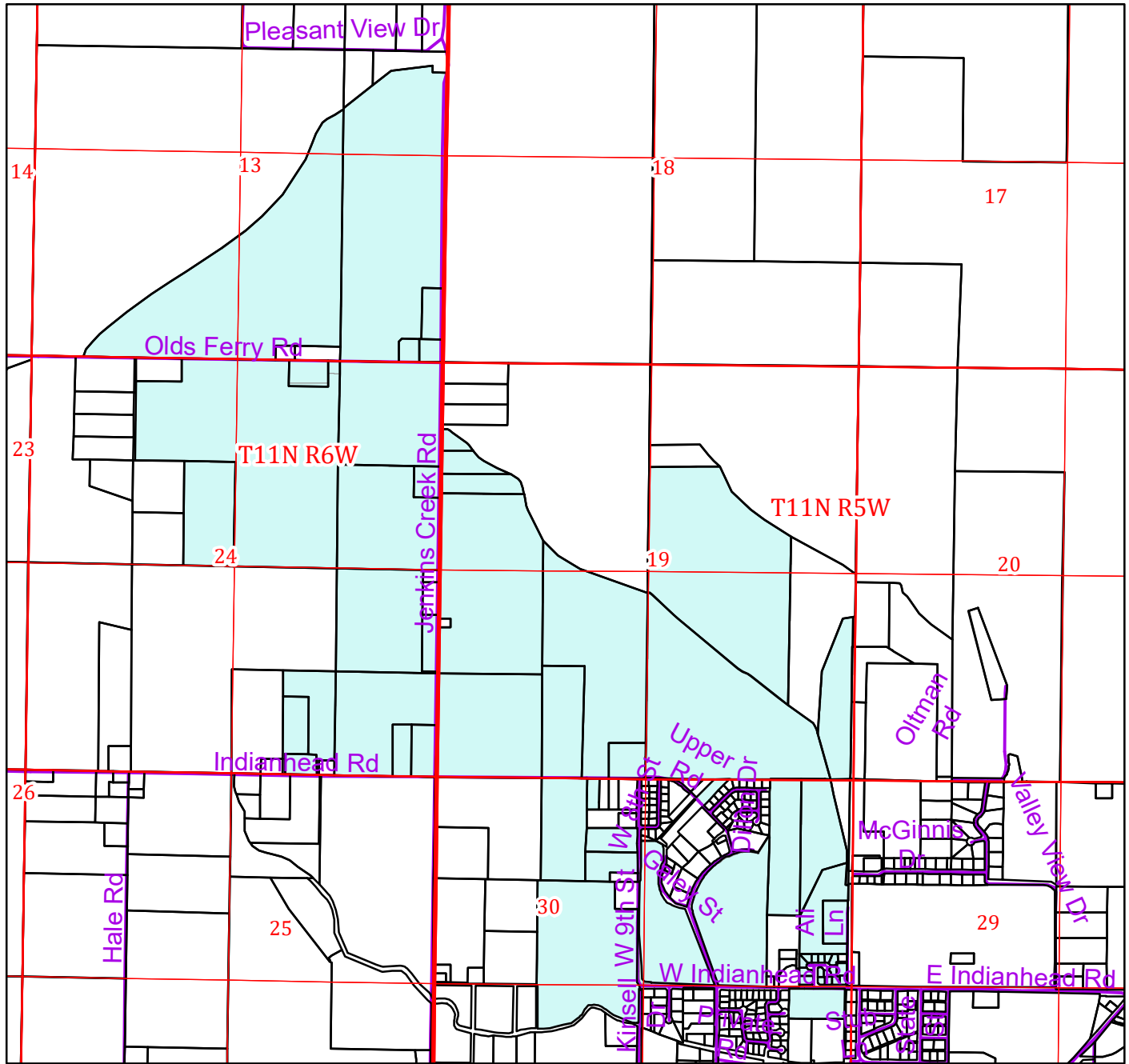




THIS MAP CREATED BY THE OFFICE OF THE WASHINGTON COUNTY ASSESSOR







975 INSTITUTE CANAL IRRIGATION DISTRICT



1 inch = 1,962 feet

BASED ON GOVERNMENT SURVEYS & OFFICIAL RECORDS ON FILE AT THE OFFICE OF THE COUNTY RECORDER OF WASHINGTON COUNTY, IDAHO. FOR ASSESSMENT PURPOSES ONLY DOES NOT GUARANTEE BOUNDARIES

**Legend**

-  Township
-  Sections
-  Streets
-  975 Insitute Canal